

Sightseeing tour in the Main Town of Gdańsk – the Royal Route

Start time: 6:30 P.M.

Meeting point:

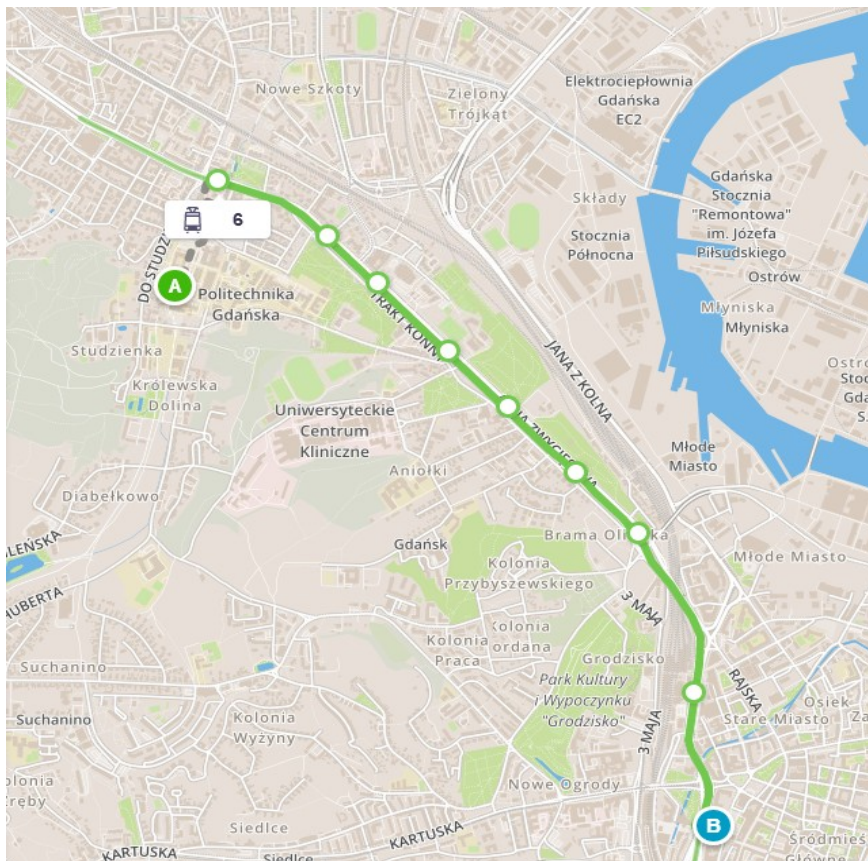
tram stop „Brama Wyżyna”, by the entrance to the Rossmann chemist’s shop (presented in the photo – red dot and **B** point on the map):



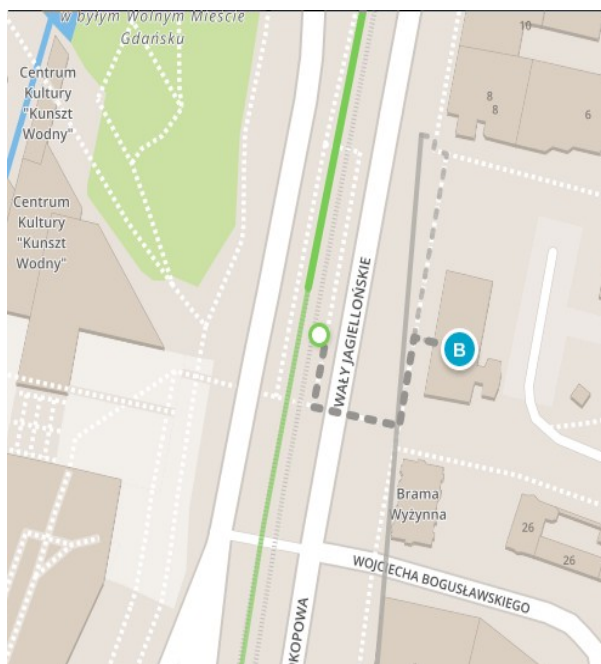
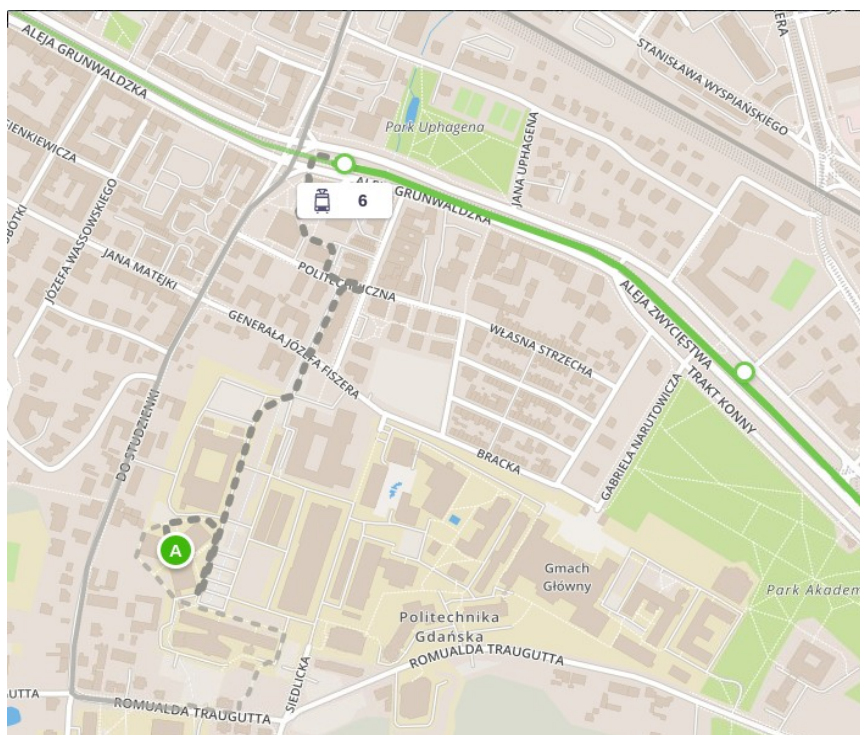
GPS coordinates of the meeting point:

54.350225, 18.646520

Address: Wały Jagiellońskie 2/4



The tramlines **6** or **9** will take You from the stop *Miszewskiego* (5 minutes on foot from the University (**point A**) – please see the map below) directly to the stop *Brama Wyzynna* (8 stops).



Wydź o:	6	24 min
17:47		
	11 min	17:58 12min
	18:10	1 min
A 17:47	54.3716835:18.6126208	
	780 m	11 min
17:58	Miszewskiego 02 02	
	→ Łostowice Świętokrzyska	
	12 min	
	Odjazdy co ok. 10 min Zamiennie: 11	
1 17:59	Politechnika 02 02	
2 18:01	Opera Bałtycka 02 02	
3 18:03	Traugutta 02 02	
4 18:04	Uniwersytet Medyczny 02 02	
5 18:05	Chodowieckiego 02 02	
6 18:06	Brama Oliwska 02 02	
7 18:08	Dworzec Główny 02 02	
8 18:10	Brama Wyzynna 02 02	

Time of travel:

- 11 minutes walking to the tram stop *Miszewskiego*,
- 12 minutes by tram (6 or 9 – 8 stops),
- 1 minute walking from tram stop *Brama Wyzynna* to the meeting point.

Contact:

Magda: +48 698 609 181, Mateusz: +48 696 225 356